

State of Wyoming Corner Record

(In compliance with the *CORNER PERPETUATION AND FILING ACT*, Wyoming Statutes, 1977, Section 36-11-101, et. seq., and the Rules and Regulations of the Board of Registration for Professional Engineers and Professional Land Surveyors)

Reverse side of this form may be used if more space is needed.

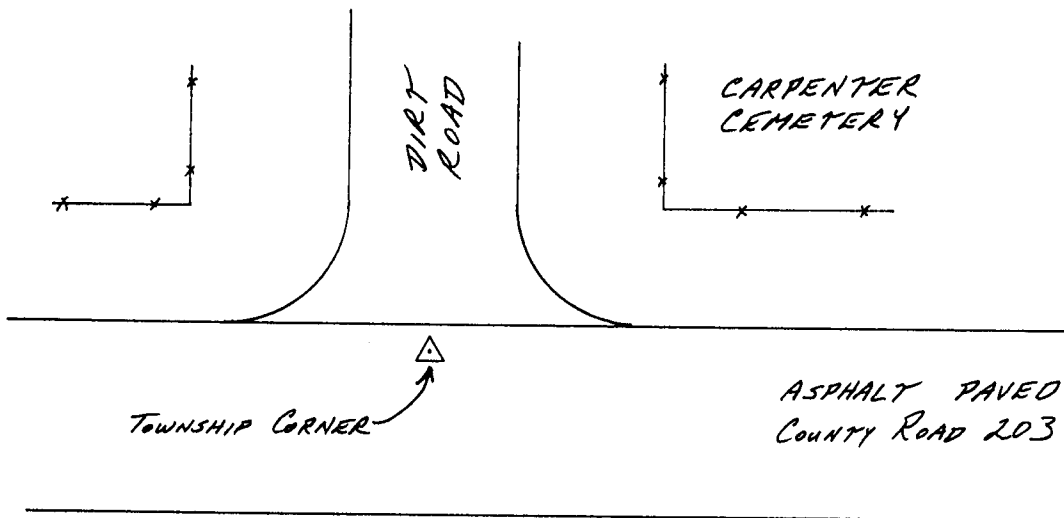
Record of original survey and citation of source of historical information (if corner is lost or obliterated). Description of corner monumentation evidence found and/or monument and accessories established to perpetuate the location of this corner. Sketch of relative location of monument, accessories, and reference points with course and distance to adjacent corner(s) (if determined in this survey). Method and rationale for reestablishment of lost or obliterated corner.

Township Corner of Section 36, T.13N., R.63W., and Section 31, T.13N., R.62W., 6th P.M., Laramie County, Wyoming.


G.L.O. RECORD: 2" dia. X 36" long iron pipe with 2" brass cap: Edwin H. VanAntwerp, 1911.

OTHER RECORDS: Plat for Carpenter Cemetery and Certified Land Corner Recordation filed by Ed Fry, WYO. P.E. & L.S. No. 662.

FOUND: 2" dia. aluminum survey cap set flush with the asphalt paving for County Road 203, stamped in accordance with B.L.M. Manual of Instructions and with "WYO. P.L.S. NO. 2927 - S.S.S. - 1992" This is Mr. Paul Reid while working for Steil Land Surveying Services.



200177
 LARAMIE COUNTY CLERK
 CHEYENNE, WY.
 97 MAR 31 PM 1 10



CROSS INDEX DIAGRAM


| | | | | | | | | | | | | | | | | | | | | | | | | | |
|---|---|---|---|---|---|---|---|---|---|----|----|----|----|----|----|----|----|----|----|----|----|----|----|----|----|
| | 1 | 2 | 3 | 4 | 5 | 6 | 7 | 8 | 9 | 10 | 11 | 12 | 13 | 14 | 15 | 16 | 17 | 18 | 19 | 20 | 21 | 22 | 23 | 24 | 25 |
| A | | | | | | | | | | | | | | | | | | | | | | | | | |
| B | | | | | | | | | | | | | | | | | | | | | | | | | |
| C | | 6 | | | | | | | | | | | | | | | | | | | | | | | |
| D | | | 5 | | | | | | | | | | | | | | | | | | | | | | |
| E | | | | 4 | | | | | | | | | | | | | | | | | | | | | |
| F | | | | | 3 | | | | | | | | | | | | | | | | | | | | |
| G | | | | | | 2 | | | | | | | | | | | | | | | | | | | |
| H | | | | | | | 1 | | | | | | | | | | | | | | | | | | |
| I | | | | | | | | | | | | | | | | | | | | | | | | | |
| J | | | | | | | | | | | | | | | | | | | | | | | | | |
| K | | | | | | | | | | | | | | | | | | | | | | | | | |
| L | | | | | | | | | | | | | | | | | | | | | | | | | |
| M | | | | | | | | | | | | | | | | | | | | | | | | | |
| N | | | | | | | | | | | | | | | | | | | | | | | | | |
| O | | | | | | | | | | | | | | | | | | | | | | | | | |
| P | | | | | | | | | | | | | | | | | | | | | | | | | |
| Q | | | | | | | | | | | | | | | | | | | | | | | | | |
| R | | | | | | | | | | | | | | | | | | | | | | | | | |
| S | | | | | | | | | | | | | | | | | | | | | | | | | |
| T | | | | | | | | | | | | | | | | | | | | | | | | | |
| U | | | | | | | | | | | | | | | | | | | | | | | | | |
| V | | | | | | | | | | | | | | | | | | | | | | | | | |
| W | | | | | | | | | | | | | | | | | | | | | | | | | |
| X | | | | | | | | | | | | | | | | | | | | | | | | | |
| Y | | | | | | | | | | | | | | | | | | | | | | | | | |
| Z | | | | | | | | | | | | | | | | | | | | | | | | | |

Date of Field Work: March 1997
 Office Reference: _____

Firm/Agency, Address
John J. Studley, WY P.L.S. No. 4828
3509 Frontier Street
Cheyenne, Wyoming 82001

Telephone Number: (307) 634-3358

This corner record was prepared by me or under my direction and supervision.



Corner Name: SC Sections: 36 T 13 N, R 63 W; and Section 31 T 13 N, R 62 W
6th P.M.

Cross-Index No. Z-25
 SBRPEPLS/PLSW: March 1994